

NATIONAL FERAL PIG

ACTION PLAN

NATIONAL STAKEHOLDER FORUM

MONDAY 5 JULY 2021



Carpentaria Land Council Aboriginal Corporation's (CLAC) feral pig management program

Jory Stariwat, CLCAC &
Desmond Armstrong, Gangalidda-Garawa Ranger Coordinator





CLCAC
CARPENTARIA LAND COUNCIL
ABORIGINAL CORPORATION

Indigenous Management of Feral Pigs in the Gulf of Carpentaria



Aerial culling



CLCAC CARPENTARIA LAND COUNCIL
ABORIGINAL CORPORATION

United we stand.





CLCAC
CARPENTARIA LAND COUNCIL
ABORIGINAL CORPORATION

Legend

Aerial Pig Control Data

- Aerial Cull Sites (2020)

Tracklogs

Station Boundaries

- Delta Downs
- Dunbar
- Miranda Downs



16.500°S

141.000°E

142.500°E

16.500°S

141.000°E

142.500°E

Finucane
Island
National
Park



0

50

100 km

Delta Downs Station

Dunbar Station

Staaten River National Park

Miranda Station

Karrakebar

Normanton

Einasleigh
River





Legend

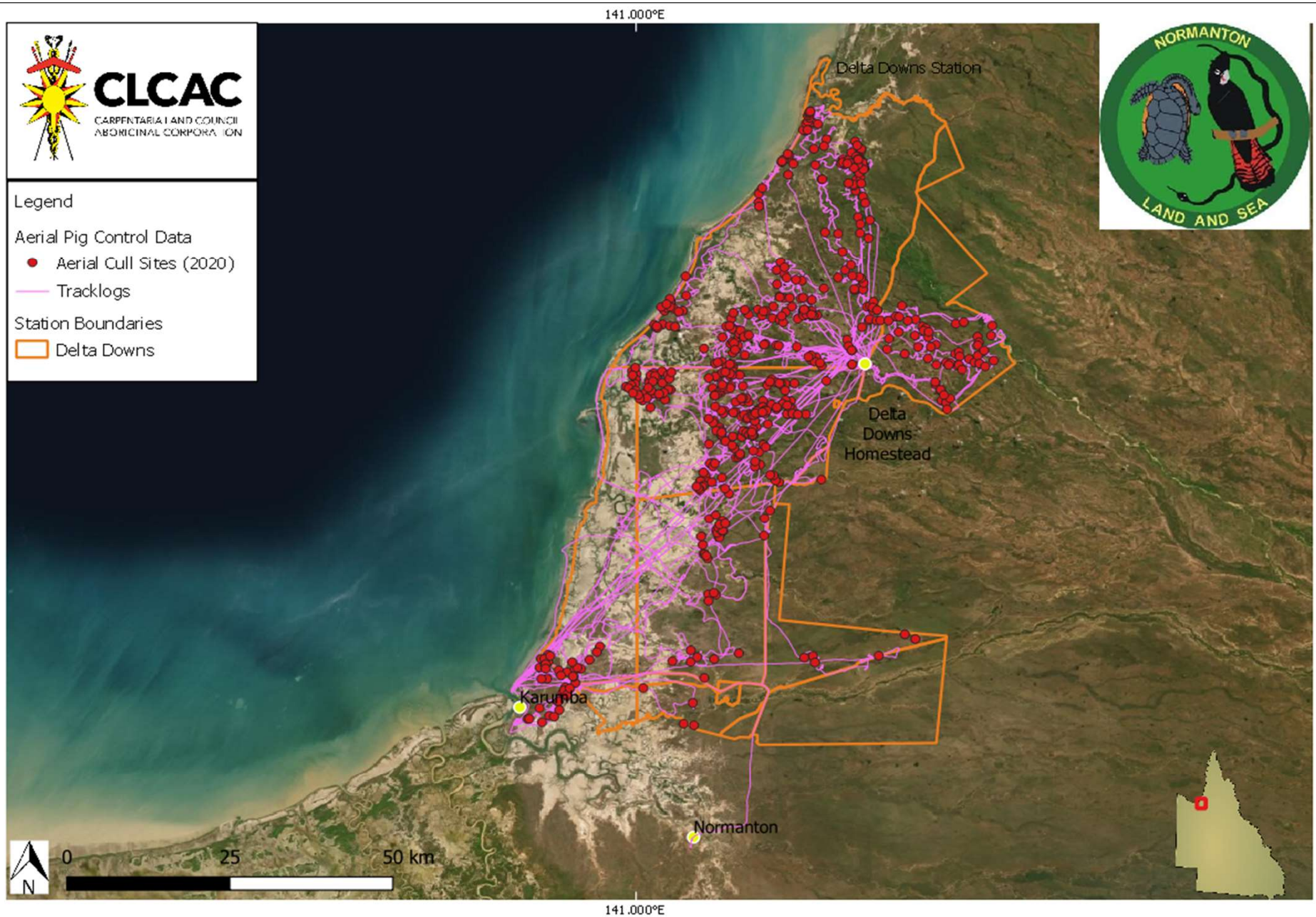
Aerial Pig Control Data

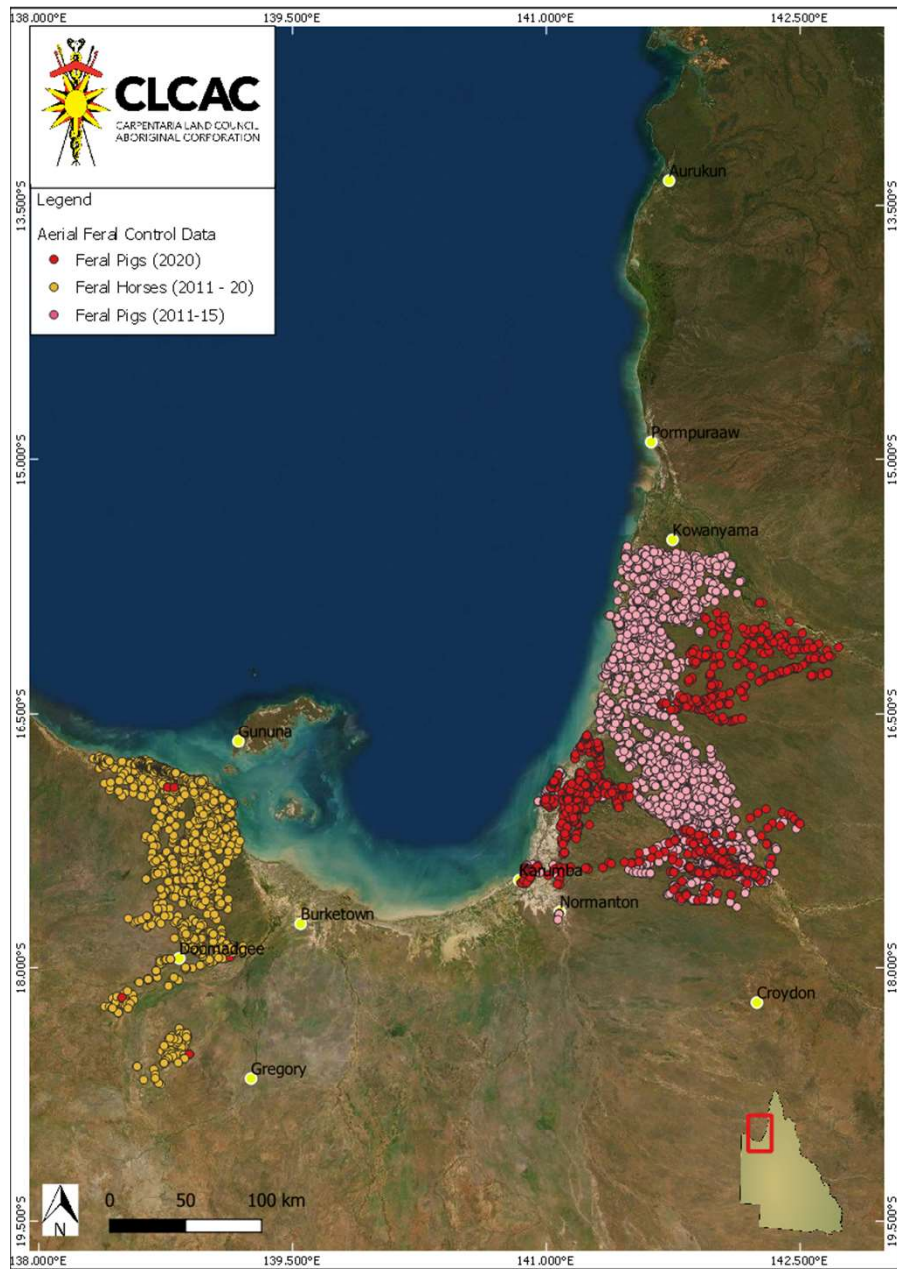
● Aerial Cull Sites (2020)

— Tracklogs

Station Boundaries

□ Delta Downs



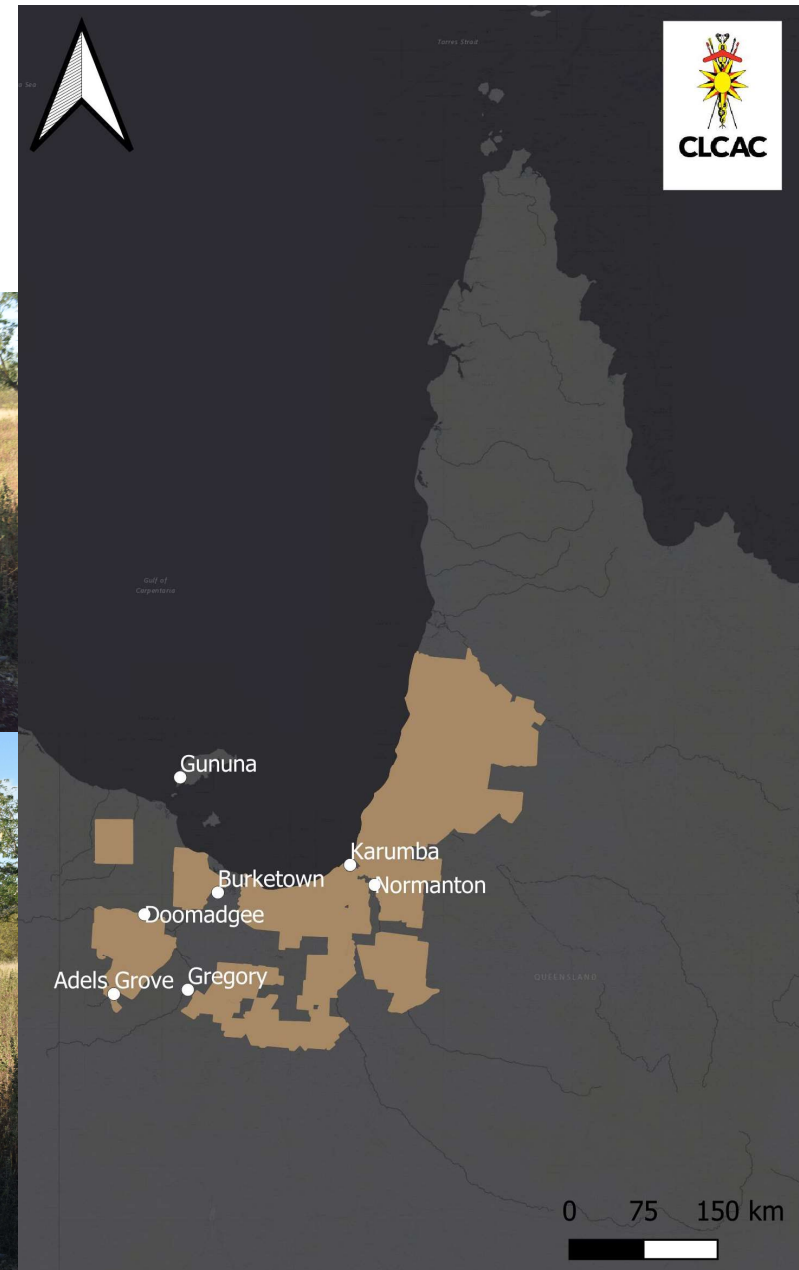


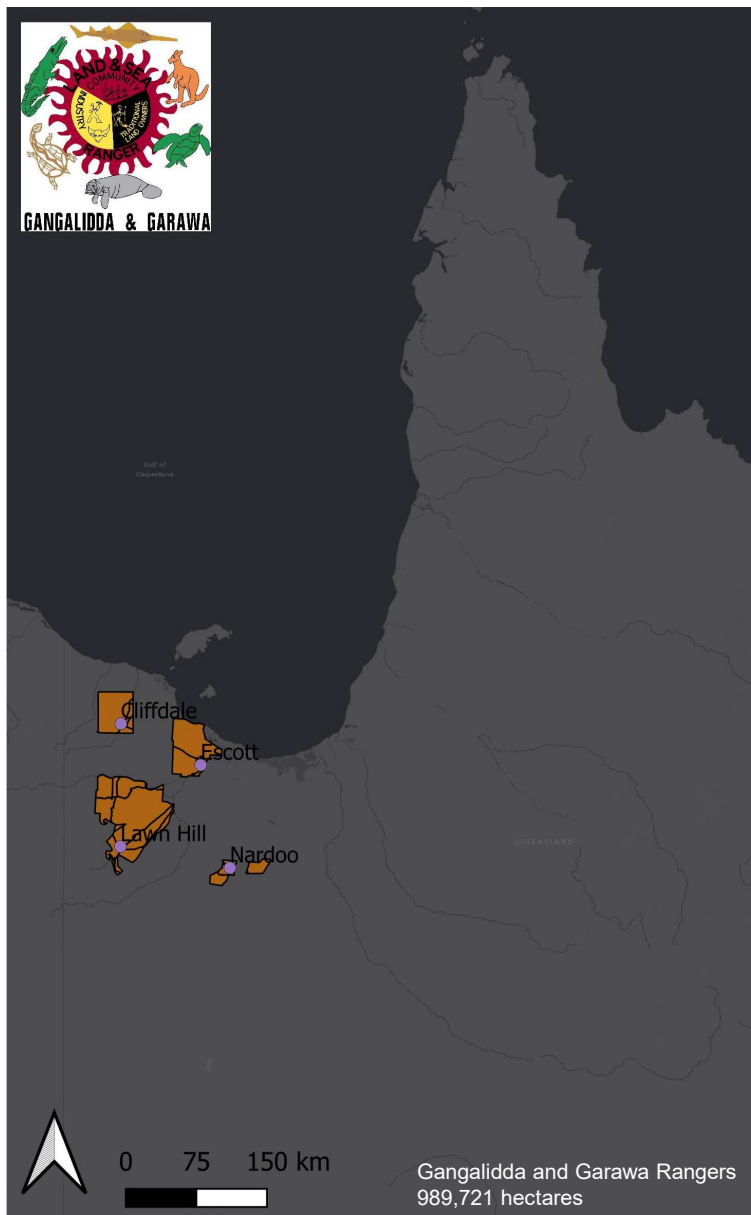
CLCAC CARPENTARIA LAND COUNCIL
ABORIGINAL CORPORATION

United we stand.

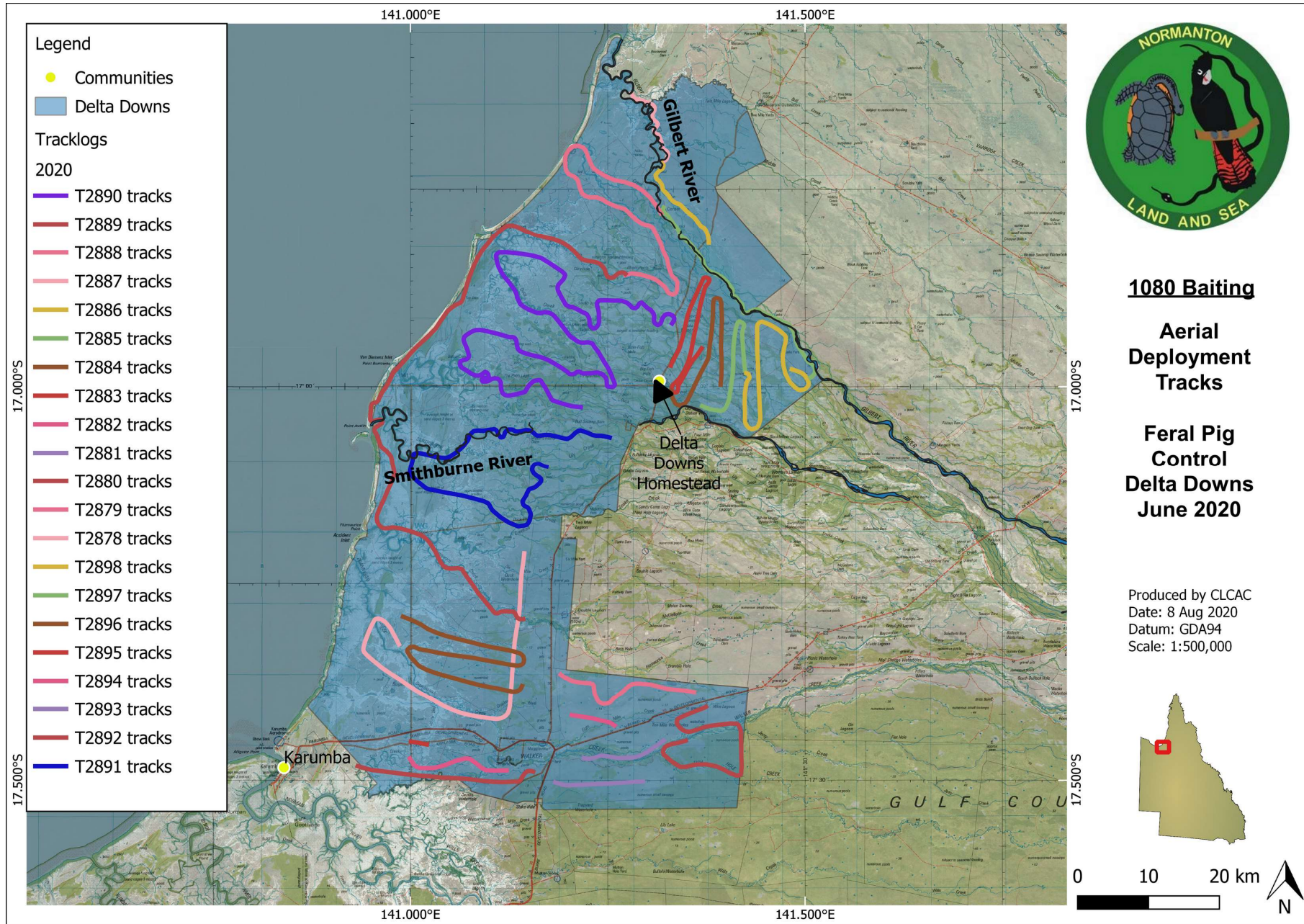


1080 Baiting





A decorative wavy line at the bottom of the page, featuring horizontal bands of red, black, and yellow colors.



Trapping



CLCAC CARPENTARIA LAND COUNCIL
ABORIGINAL CORPORATION

United we stand.



Exclusion fencing



CLCAC CARPENTARIA LAND COUNCIL
ABORIGINAL CORPORATION

United we stand.



A decorative wavy line with red, black, and yellow segments, resembling a stylized horizon or a traditional Aboriginal pattern.



CLCAC CARPENTARIA LAND COUNCIL
ABORIGINAL CORPORATION

United we stand.





CLCAC CARPENTARIA LAND COUNCIL
ABORIGINAL CORPORATION

United we stand.

